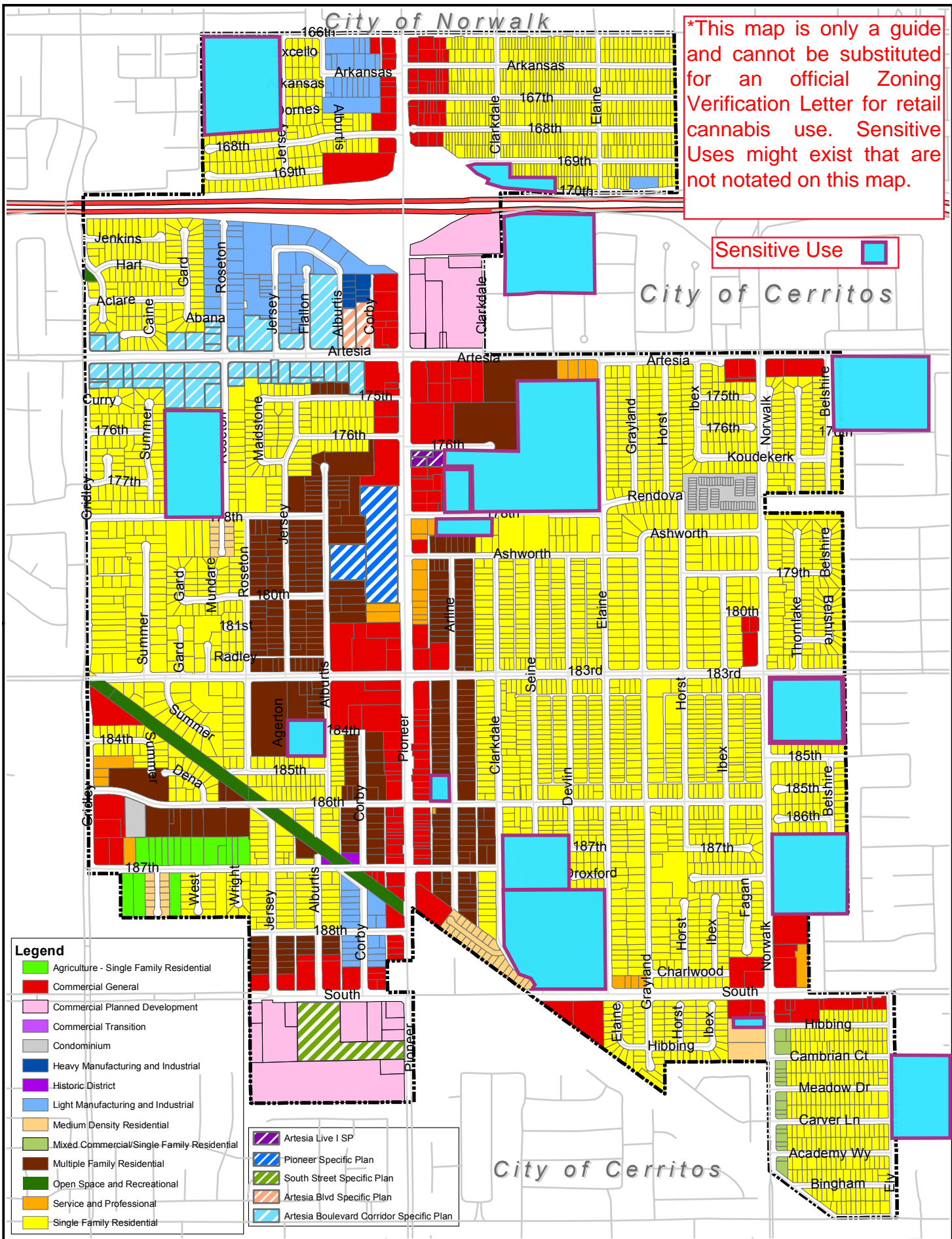




















*This map is only a guide and cannot be substituted for an official Zoning Verification Letter for retail cannabis use. Sensitive Uses might exist that are not notated on this map.


Sensitive Use 

City of Cerritos



Legend

-  Agriculture - Single Family Residential
-  Commercial General
-  Commercial Planned Development
-  Commercial Transition
-  Condominium
-  Heavy Manufacturing and Industrial
-  Light Manufacturing and Industrial
-  Medium Density Residential
-  Mixed Commercial/Single Family Residential
-  Multiple Family Residential
-  Open Space and Recreational
-  Service and Professional
-  Single Family Residential
-  Artesia Live I SP
-  Pioneer Specific Plan
-  South Street Specific Plan
-  Artesia Blvd Specific Plan
-  Artesia Boulevard Corridor Specific Plan



Revised 01/07/2019

City of Artesia
Zoning Map

